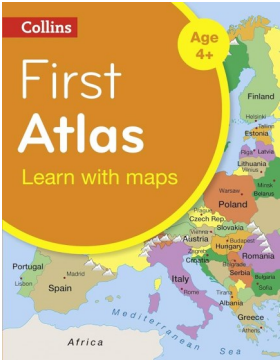

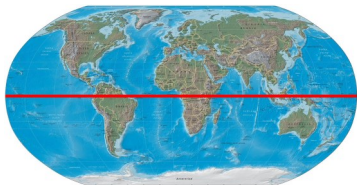
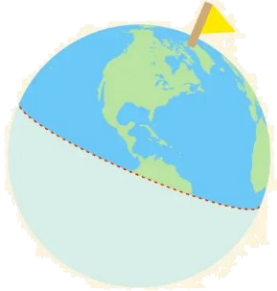
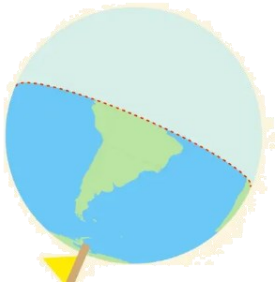
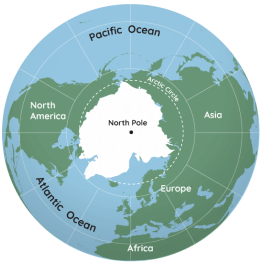




Knowledge Organiser - Using atlases and globes

Significant Places			
			
Atlas	Globe	Equator	Northern Hemisphere
An atlas is a book or collection of maps. Many atlases also contain facts and history about certain places. There are many kinds of specialized atlases, such as road atlases and historical atlases.	A globe is a spherical representation of a planet's surface or another large area. It is usually on an axle that means it can be rotated.	An equator is an imaginary line around the middle of a planet. It is halfway between the north pole and the south pole.	The Northern Hemisphere is the half of Earth that is north of the Equator.
			
Southern Hemisphere	North Pole	South Pole	Roald Amundsen
The Southern Hemisphere is the half of Earth that is south of the Equator.	The North Pole is the northernmost point on Earth. From the North Pole, all directions are south.	The South Pole is the southernmost point on Earth. From the South Pole, all directions are north.	Roald Amundsen was one of the most important explorers to have ever lived. The explorer was the first man in history to reach both poles.

Key Vocabulary		
1	Atlas	An atlas is a book or collection of maps. Many atlases also contain facts and history about certain places. There are many kinds of specialized atlases, such as road atlases and historical atlases.
2	Globe	A globe is a spherical representation of a planet's surface or another large area. It is usually on an axle that means it can be rotated.
3	Equator	An equator is an imaginary line around the middle of a planet. It is halfway between the north pole and the south pole.
4	Hemisphere	A hemisphere is half of a sphere. People use the word to describe one half of Earth. Geographers have divided the planet into two sets of two hemispheres. These are the Northern and Southern hemispheres.
5	Poles	The North and South Geographic Poles are the points on the Earth's surface defining the axis of rotation of the Earth. They are located in the Arctic Ocean, and within the continent of Antarctica.
6	Climatic Zone	Climate zones are areas with distinct climates. These zones have certain weather patterns or plants and animals.